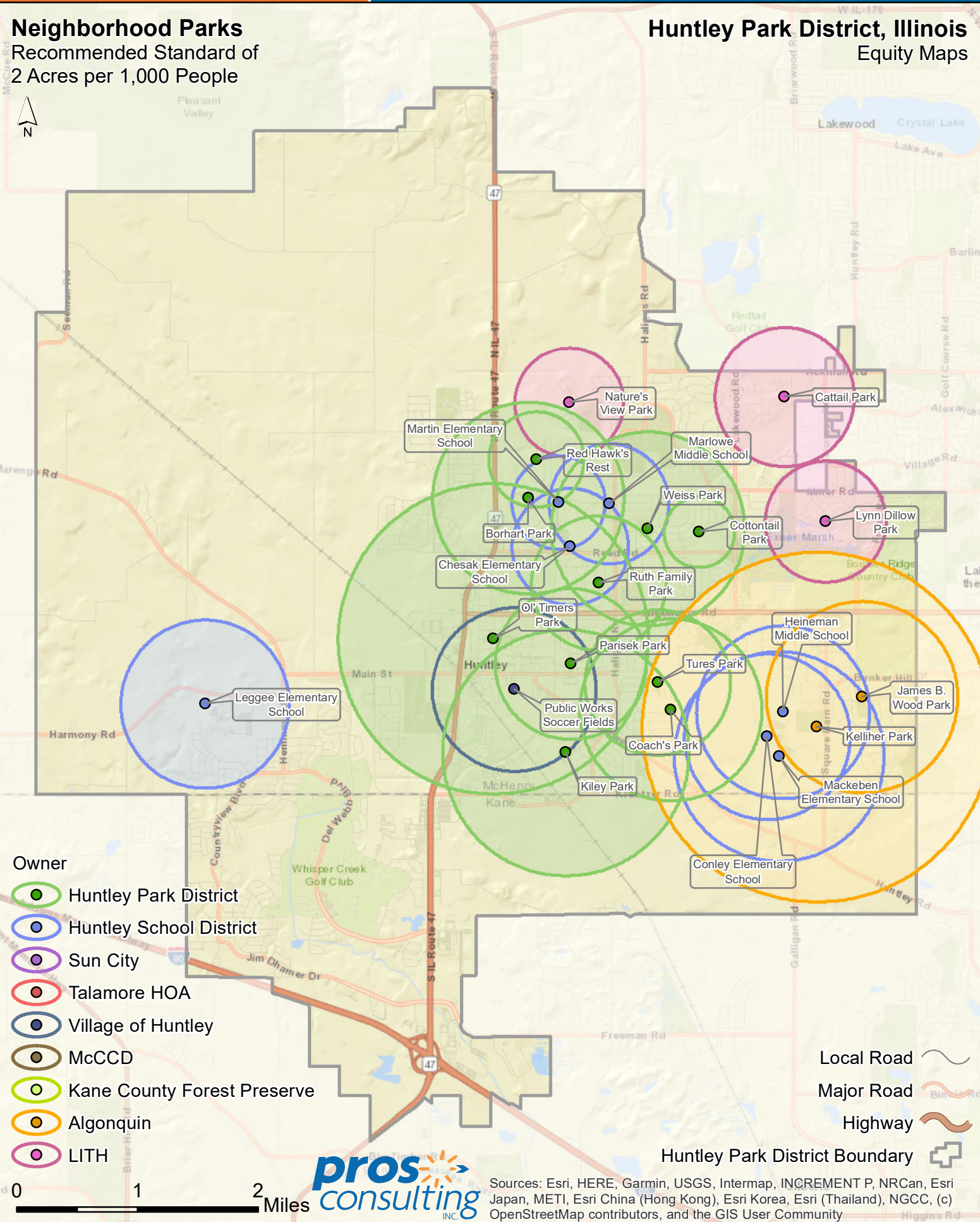


Neighborhood Parks

Recommended Standard of
2 Acres per 1,000 People

Huntley Park District, Illinois Equity Maps



- Owner**
- Huntley Park District
 - Huntley School District
 - Sun City
 - Talamore HOA
 - Village of Huntley
 - McCCD
 - Kane County Forest Preserve
 - Algonquin
 - LITH

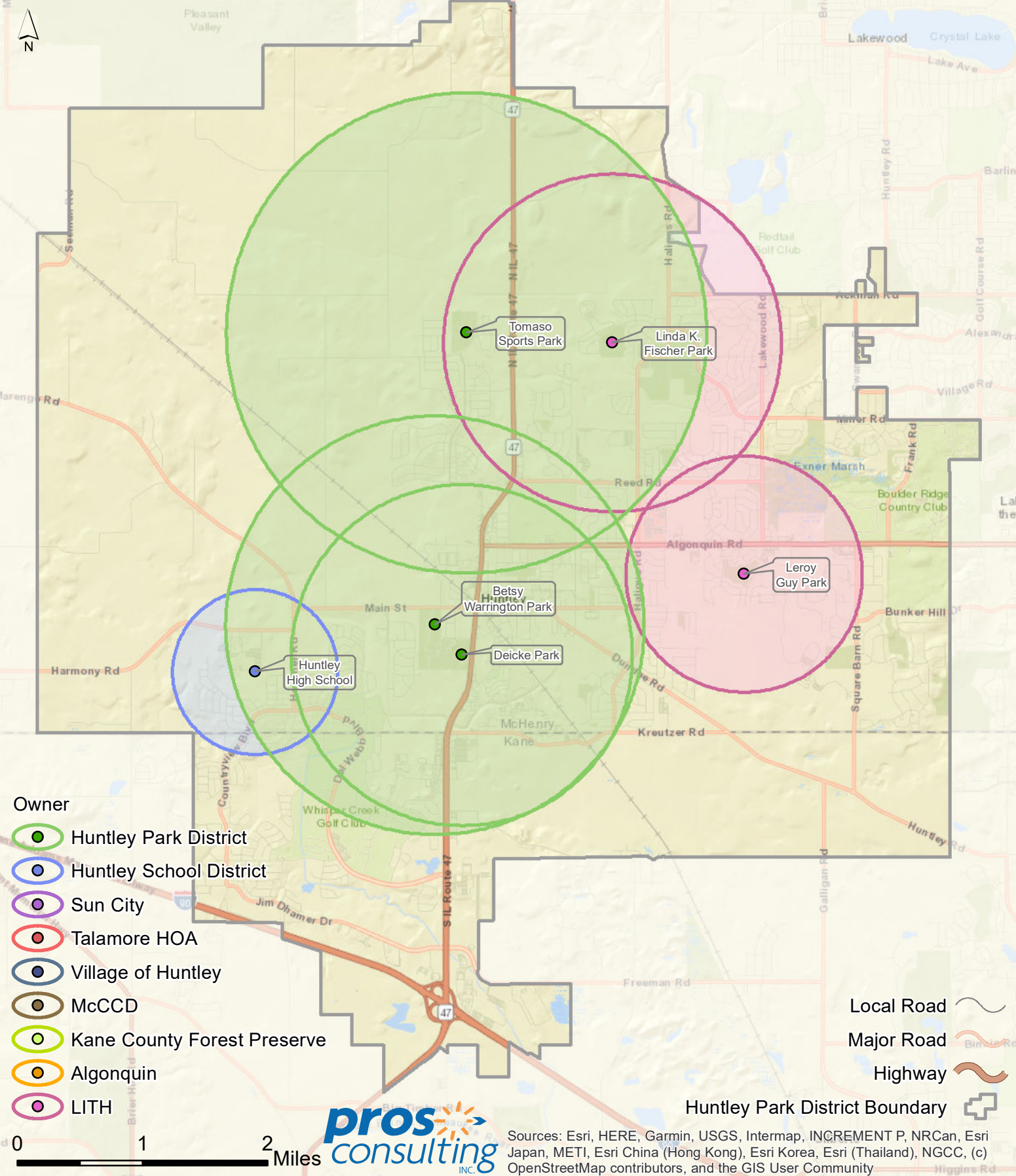
- Local Road
- Major Road
- Highway
- Huntley Park District Boundary



Sources: Esri, HERE, Garmin, USGS, Intermap, INCREMENT P, NRCAN, Esri Japan, METI, Esri China (Hong Kong), Esri Korea, Esri (Thailand), NGCC, (c) OpenStreetMap contributors, and the GIS User Community

Community Parks
Recommended Standard of
4 Acres per 1,000 People

Huntley Park District, Illinois
Equity Maps



- Owner**
- Huntley Park District
 - Huntley School District
 - Sun City
 - Talamore HOA
 - Village of Huntley
 - McCCD
 - Kane County Forest Preserve
 - Algonquin
 - LITH

- Local Road
- Major Road
- Highway
- Huntley Park District Boundary



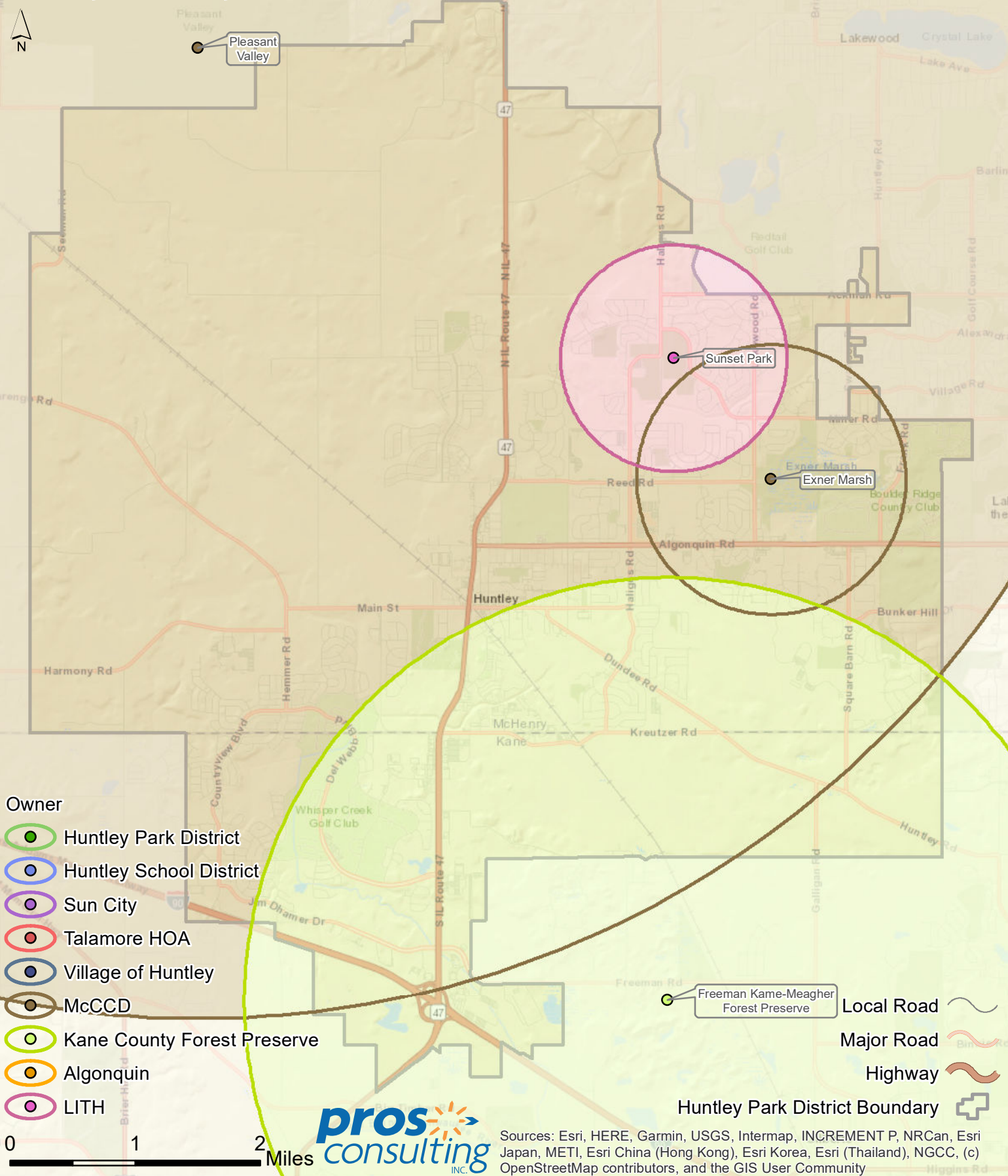
Sources: Esri, HERE, Garmin, USGS, Intermap, INCREMENT P, NRCAN, Esri Japan, METI, Esri China (Hong Kong), Esri Korea, Esri (Thailand), NGCC, (c) OpenStreetMap contributors, and the GIS User Community

Regional Parks

Recommended Standard of 20 Acres per 1,000 People

Huntley Park District, Illinois

Equity Maps



- Owner**
- Huntley Park District
 - Huntley School District
 - Sun City
 - Talamore HOA
 - Village of Huntley
 - McCCD
 - Kane County Forest Preserve
 - Algonquin
 - LITH

- Local Road
- Major Road
- Highway
- Huntley Park District Boundary

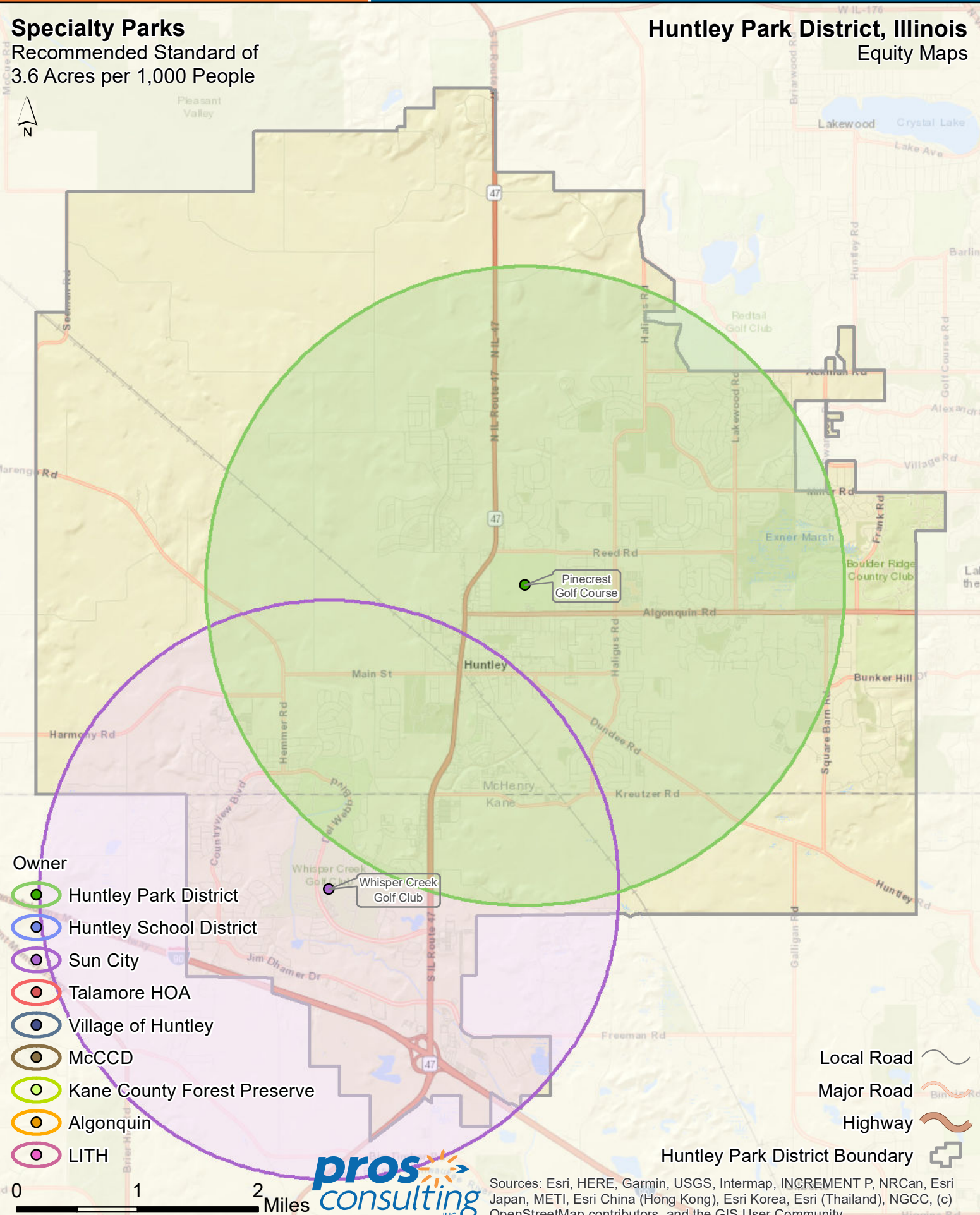











Sources: Esri, HERE, Garmin, USGS, Intermap, INCREMENT P, NRCAN, Esri Japan, METI, Esri China (Hong Kong), Esri Korea, Esri (Thailand), NGCC, (c) OpenStreetMap contributors, and the GIS User Community





Specialty Parks

Recommended Standard of 3.6 Acres per 1,000 People

Huntley Park District, Illinois Equity Maps



- Owner**
-  Huntley Park District
 -  Huntley School District
 -  Sun City
 -  Talamore HOA
 -  Village of Huntley
 -  McCCD
 -  Kane County Forest Preserve
 -  Algonquin
 -  LITH

-  Local Road
-  Major Road
-  Highway
-  Huntley Park District Boundary

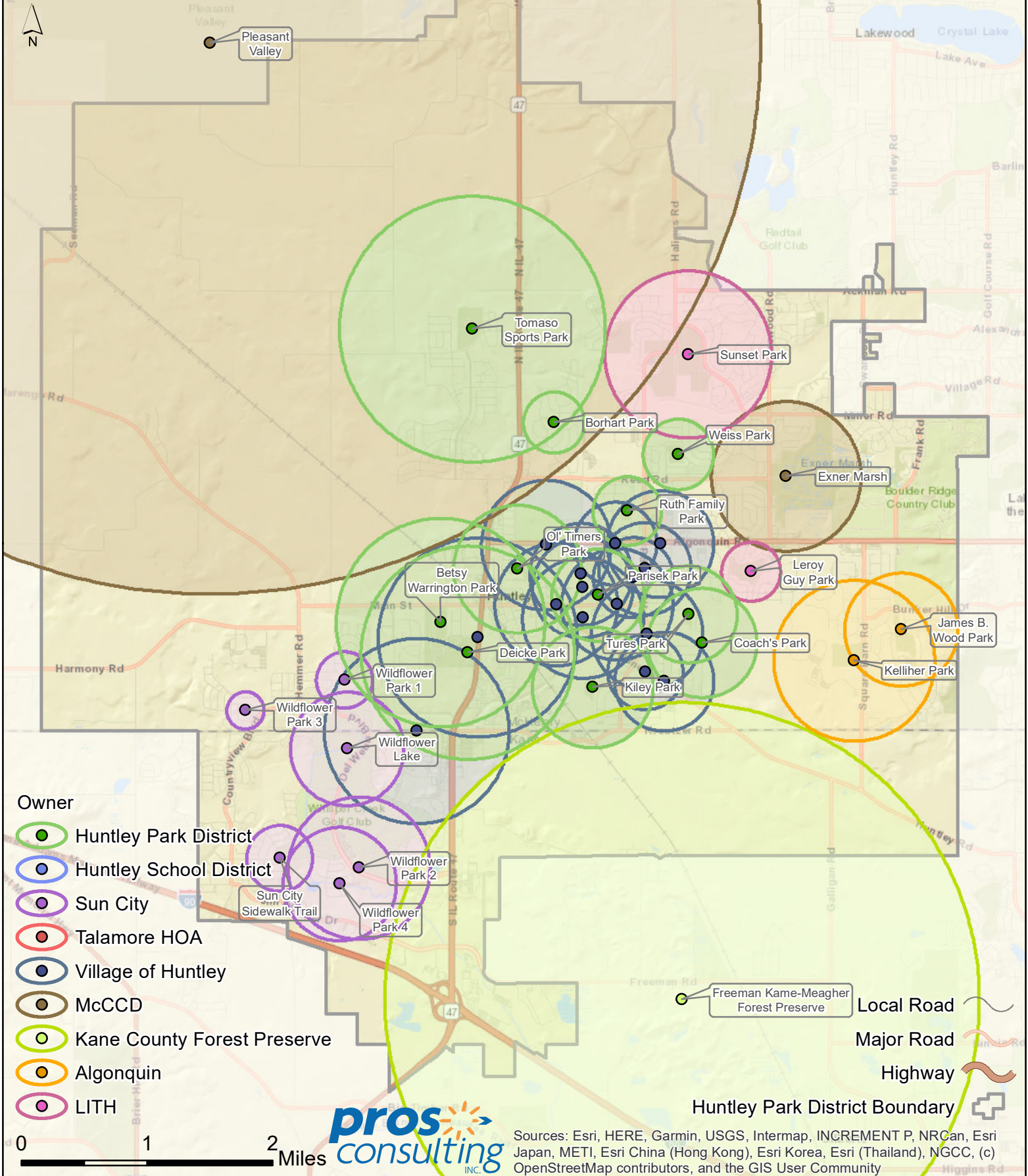


Sources: Esri, HERE, Garmin, USGS, Intermap, INCREMENT P, NRCAN, Esri Japan, METI, Esri China (Hong Kong), Esri Korea, Esri (Thailand), NGCC, (c) OpenStreetMap contributors, and the GIS User Community

Trails (Paved and Unpaved)

Recommended Standard of
0.6 Mile per 1,000 People

Huntley Park District, Illinois Equity Maps



- Owner**
- Huntley Park District
 - Huntley School District
 - Sun City
 - Talamore HOA
 - Village of Huntley
 - McCCD
 - Kane County Forest Preserve
 - Algonquin
 - LITH

0 1 2 Miles



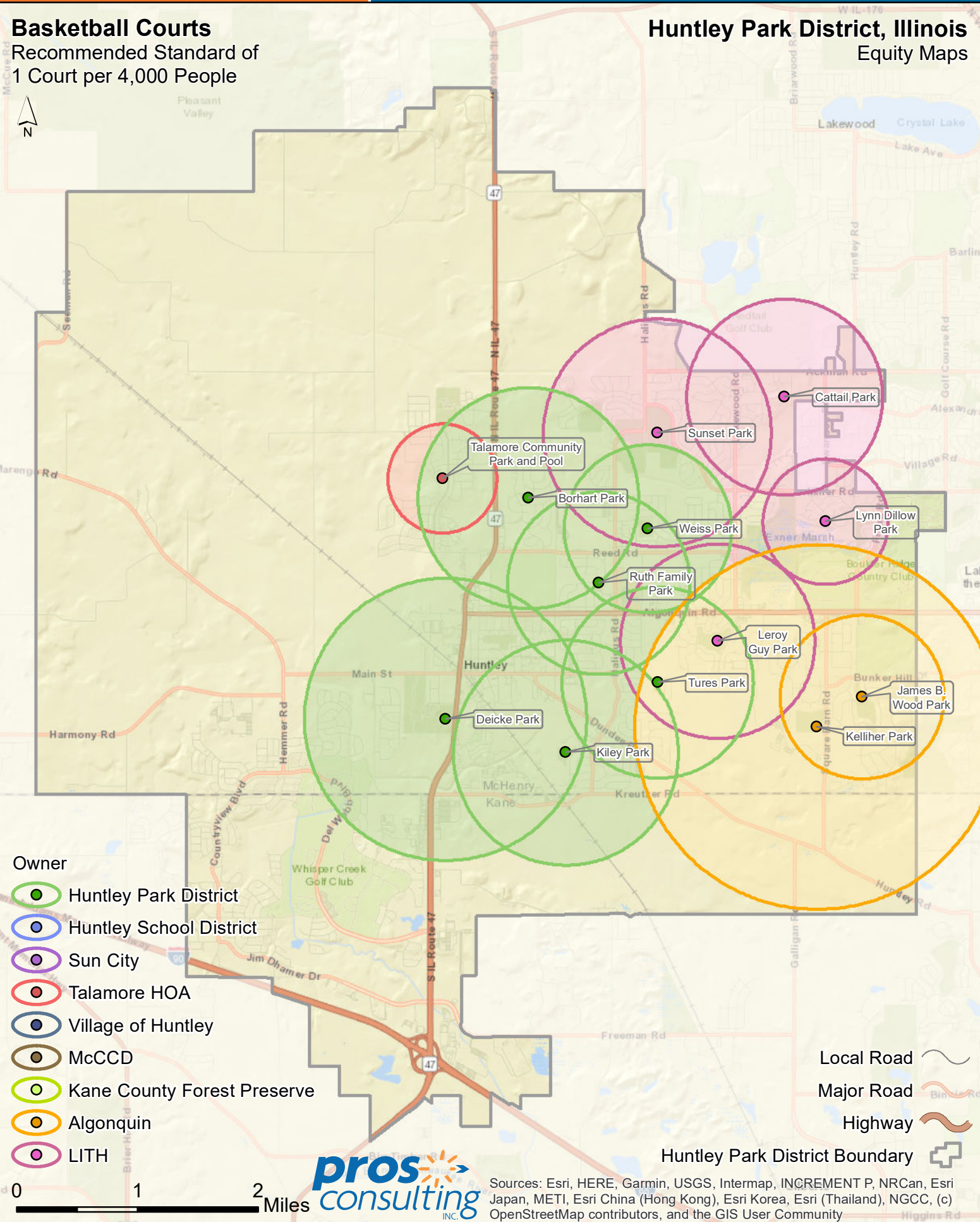
Sources: Esri, HERE, Garmin, USGS, Intermap, INCREMENT P, NRCan, Esri Japan, METI, Esri China (Hong Kong), Esri Korea, Esri (Thailand), NGCC, (c) OpenStreetMap contributors, and the GIS User Community

- Local Road
- Major Road
- Highway
- Huntley Park District Boundary










Basketball Courts




Recommended Standard of
1 Court per 4,000 People

Huntley Park District, Illinois Equity Maps



Owner

-  Huntley Park District
-  Huntley School District
-  Sun City
-  Talamore HOA
-  Village of Huntley
-  McCCD
-  Kane County Forest Preserve
-  Algonquin
-  LITH

-  Local Road
-  Major Road
-  Highway

Huntley Park District Boundary 

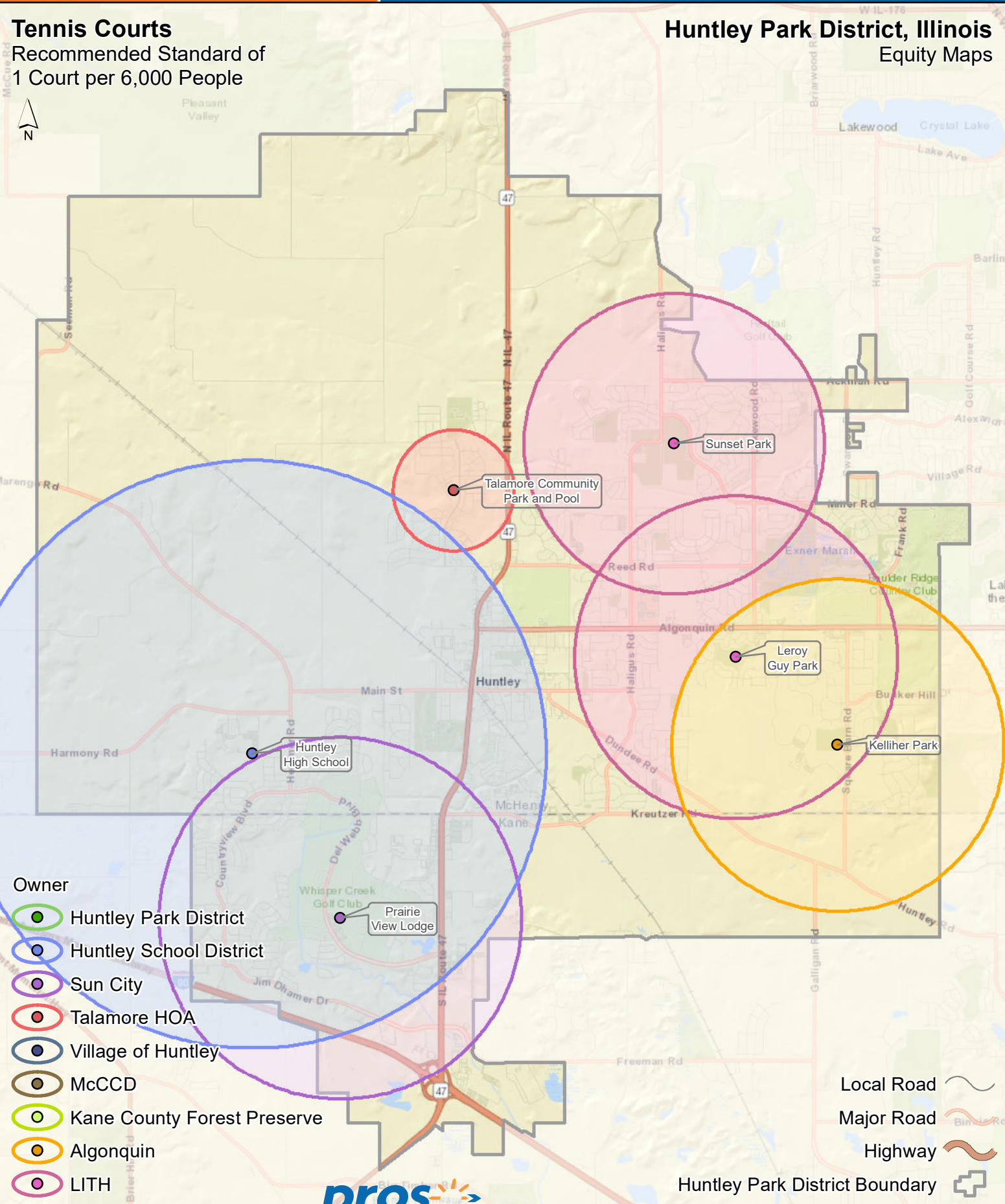


Sources: Esri, HERE, Garmin, USGS, Intermap, INCREMENT P, NRCan, Esri Japan, METI, Esri China (Hong Kong), Esri Korea, Esri (Thailand), NGCC, (c) OpenStreetMap contributors, and the GIS User Community










Tennis Courts


Recommended Standard of
1 Court per 6,000 People


Huntley Park District, Illinois Equity Maps




Owner

-  Huntley Park District
-  Huntley School District
-  Sun City
-  Talamore HOA
-  Village of Huntley
-  McCCD
-  Kane County Forest Preserve
-  Algonquin
-  LITH

Local Road 

Major Road 

Highway 

Huntley Park District Boundary 

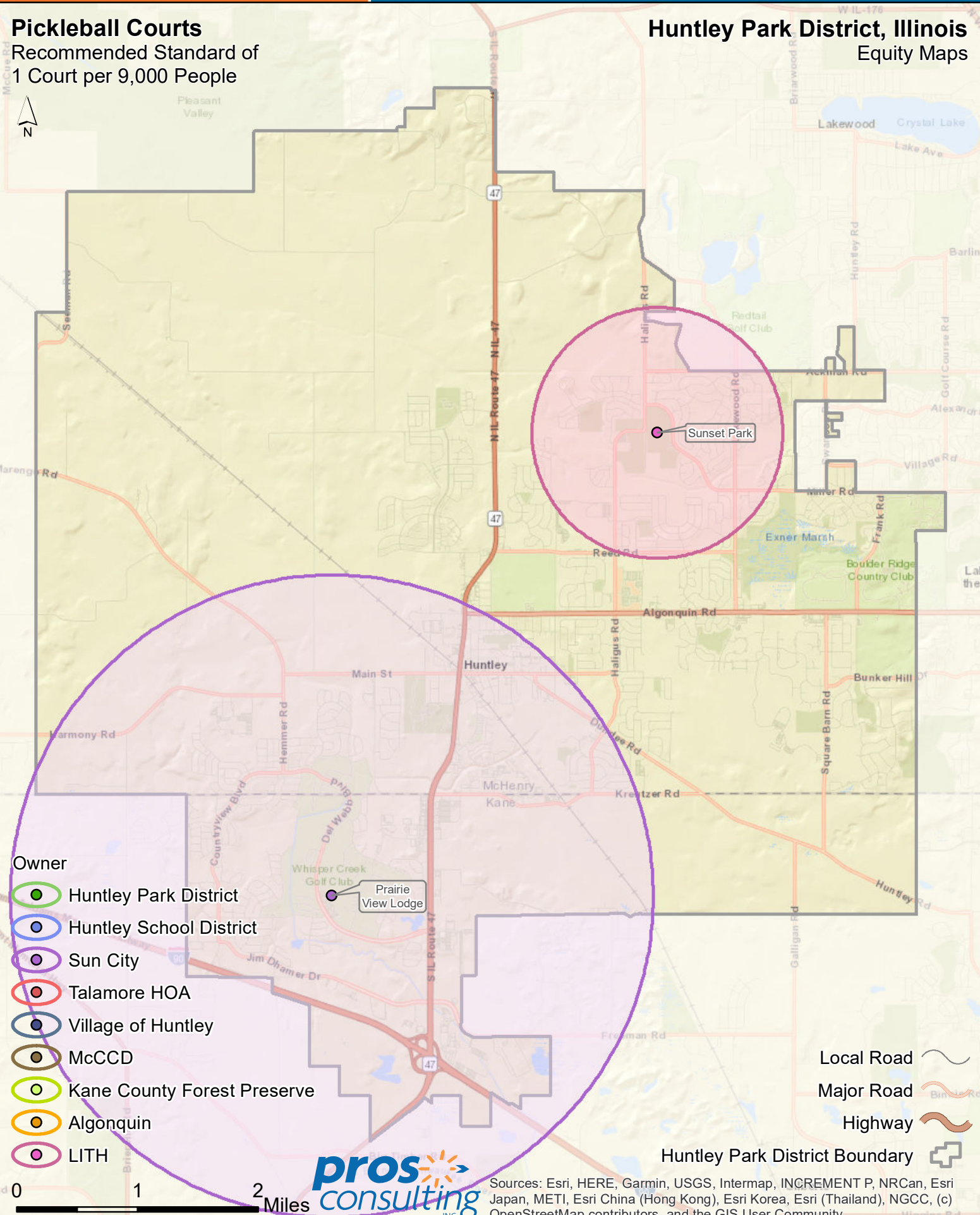











Sources: Esri, HERE, Garmin, USGS, Intermap, INCREMENT P, NRCAN, Esri Japan, METI, Esri China (Hong Kong), Esri Korea, Esri (Thailand), NGCC, (c) OpenStreetMap contributors, and the GIS User Community





Pickleball Courts


Recommended Standard of
1 Court per 9,000 People

Huntley Park District, Illinois Equity Maps



- Owner**
-  Huntley Park District
 -  Huntley School District
 -  Sun City
 -  Talamore HOA
 -  Village of Huntley
 -  McCCD
 -  Kane County Forest Preserve
 -  Algonquin
 -  LITH

-  Local Road
-  Major Road
-  Highway
-  Huntley Park District Boundary



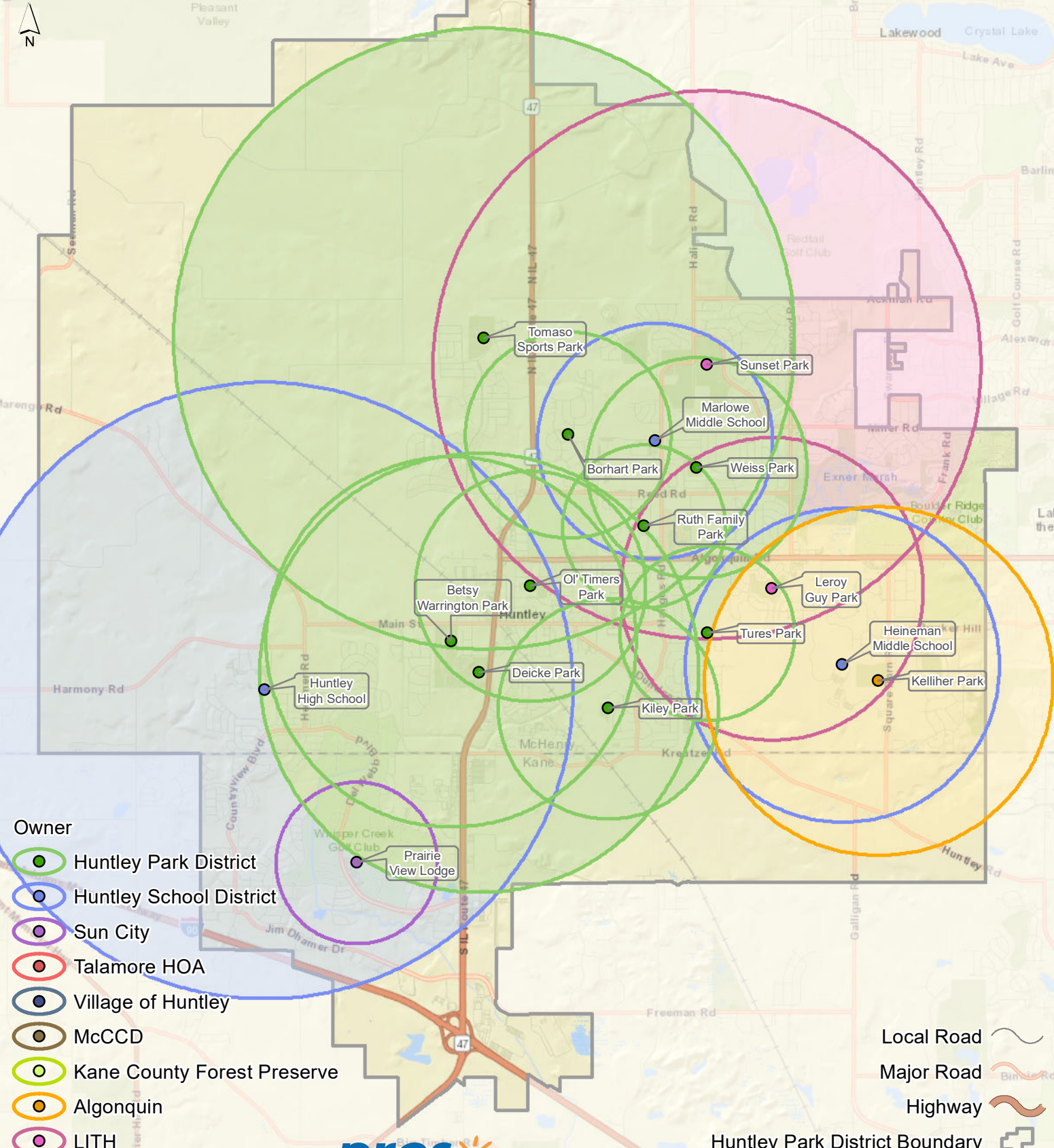
Sources: Esri, HERE, Garmin, USGS, Intermap, INCREMENT P, NRCAN, Esri Japan, METI, Esri China (Hong Kong), Esri Korea, Esri (Thailand), NGCC, (c) OpenStreetMap contributors, and the GIS User Community

Ball Fields (Diamond)

Recommended Standard of
1 Field per 3,000 People

Huntley Park District, Illinois

Equity Maps



- Owner**
- Huntley Park District
 - Huntley School District
 - Sun City
 - Talamore HOA
 - Village of Huntley
 - McCCD
 - Kane County Forest Preserve
 - Algonquin
 - LITH

- Local Road
- Major Road
- Highway
- Huntley Park District Boundary

0 1 2 Miles

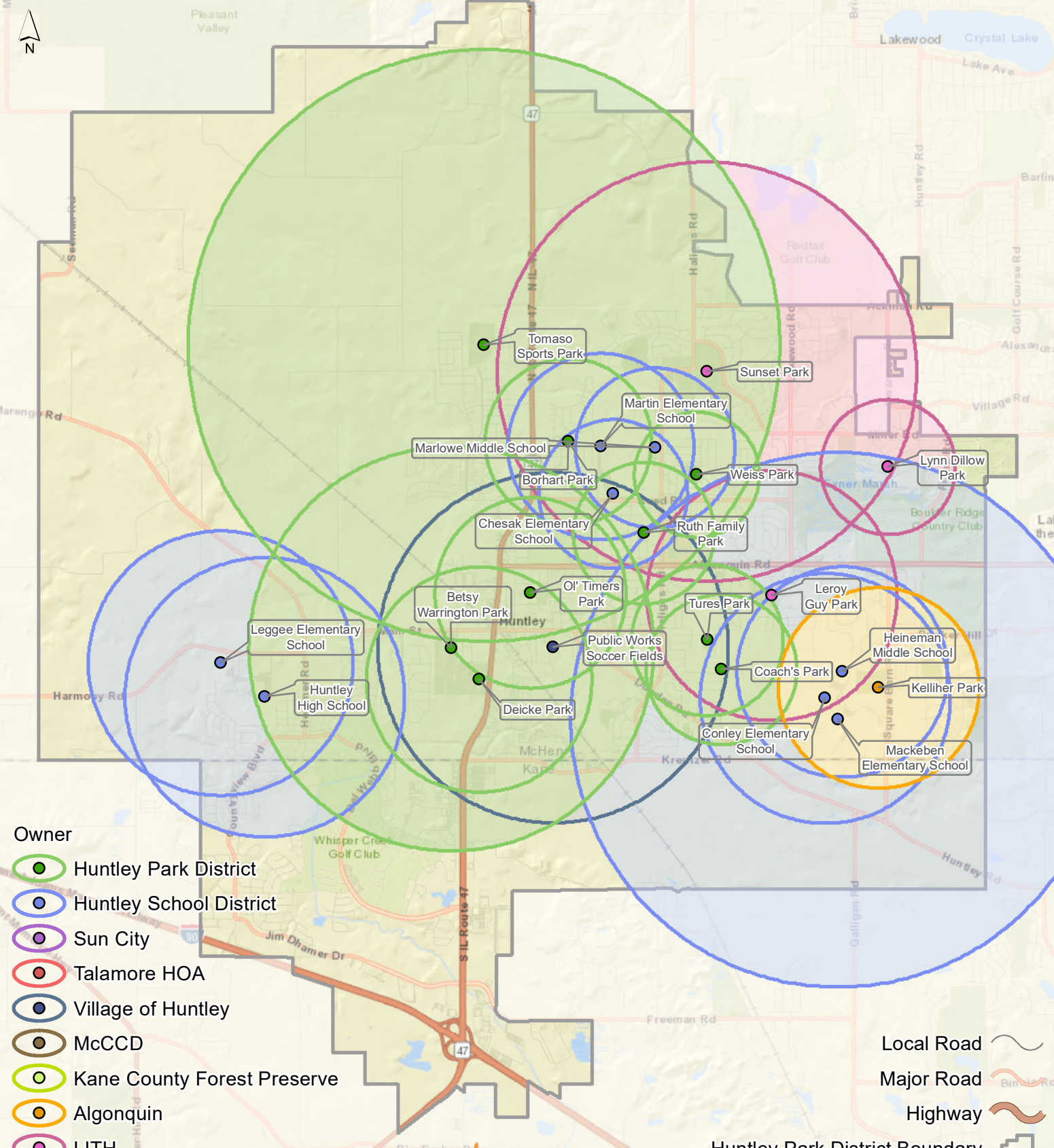


Sources: Esri, HERE, Garmin, USGS, Intermap, INCREMENT P, NRCAN, Esri Japan, METI, Esri China (Hong Kong), Esri Korea, Esri (Thailand), NGCC, (c) OpenStreetMap contributors, and the GIS User Community

Multi-Purpose Fields (Rectangular)

Recommended Standard of
1 Field per 2,000 People

Huntley Park District, Illinois Equity Maps



- Owner**
- Huntley Park District
 - Huntley School District
 - Sun City
 - Talamore HOA
 - Village of Huntley
 - McCCD
 - Kane County Forest Preserve
 - Algonquin
 - LITH

- Local Road
- Major Road
- Highway
- Huntley Park District Boundary

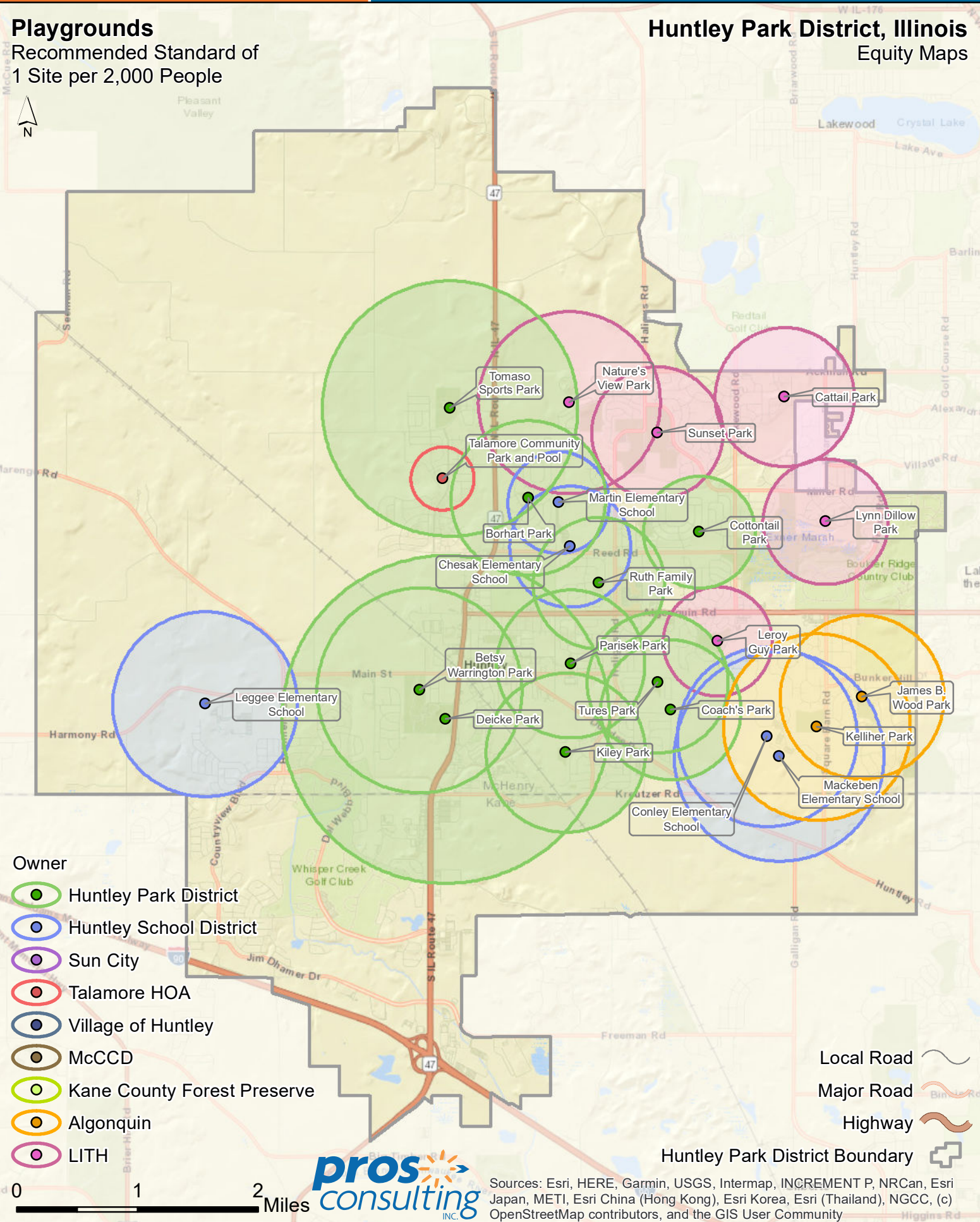


Sources: Esri, HERE, Garmin, USGS, Intermap, INCREMENT P, NRCAN, Esri Japan, METI, Esri China (Hong Kong), Esri Korea, Esri (Thailand), NGCC, (c) OpenStreetMap contributors, and the GIS User Community

Playgrounds

Recommended Standard of
1 Site per 2,000 People

Huntley Park District, Illinois Equity Maps



- Owner**
- Huntley Park District
 - Huntley School District
 - Sun City
 - Talamore HOA
 - Village of Huntley
 - McCCD
 - Kane County Forest Preserve
 - Algonquin
 - LITH

- Local Road
- Major Road
- Highway
- Huntley Park District Boundary



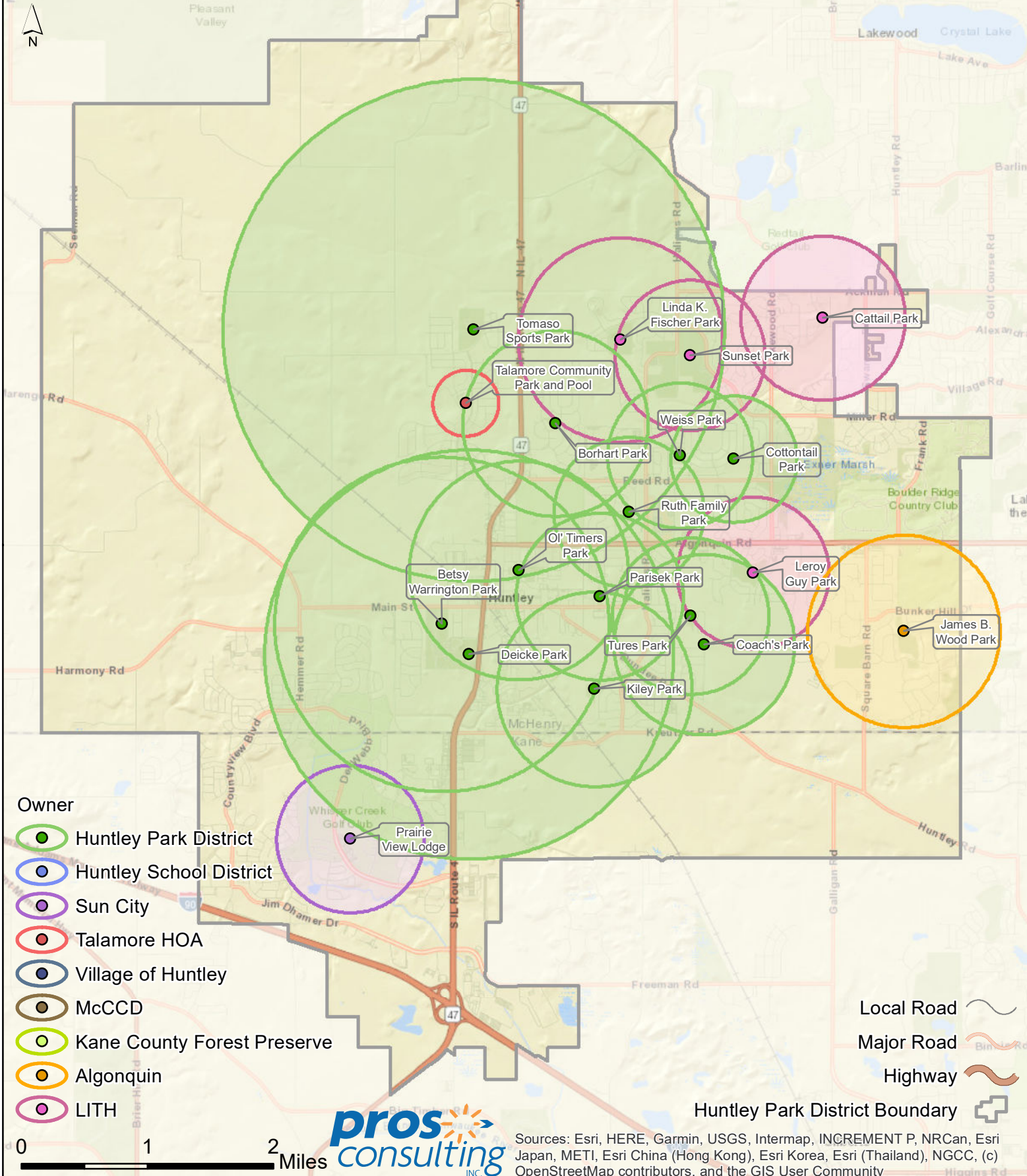
Sources: Esri, HERE, Garmin, USGS, Intermap, INCREMENT P, NRCAN, Esri Japan, METI, Esri China (Hong Kong), Esri Korea, Esri (Thailand), NGCC, (c) OpenStreetMap contributors, and the GIS User Community

Picnic Shelters / Group Rental Pavilions

Recommended Standard of
1 Site per 2,500 People

Huntley Park District, Illinois

Equity Maps

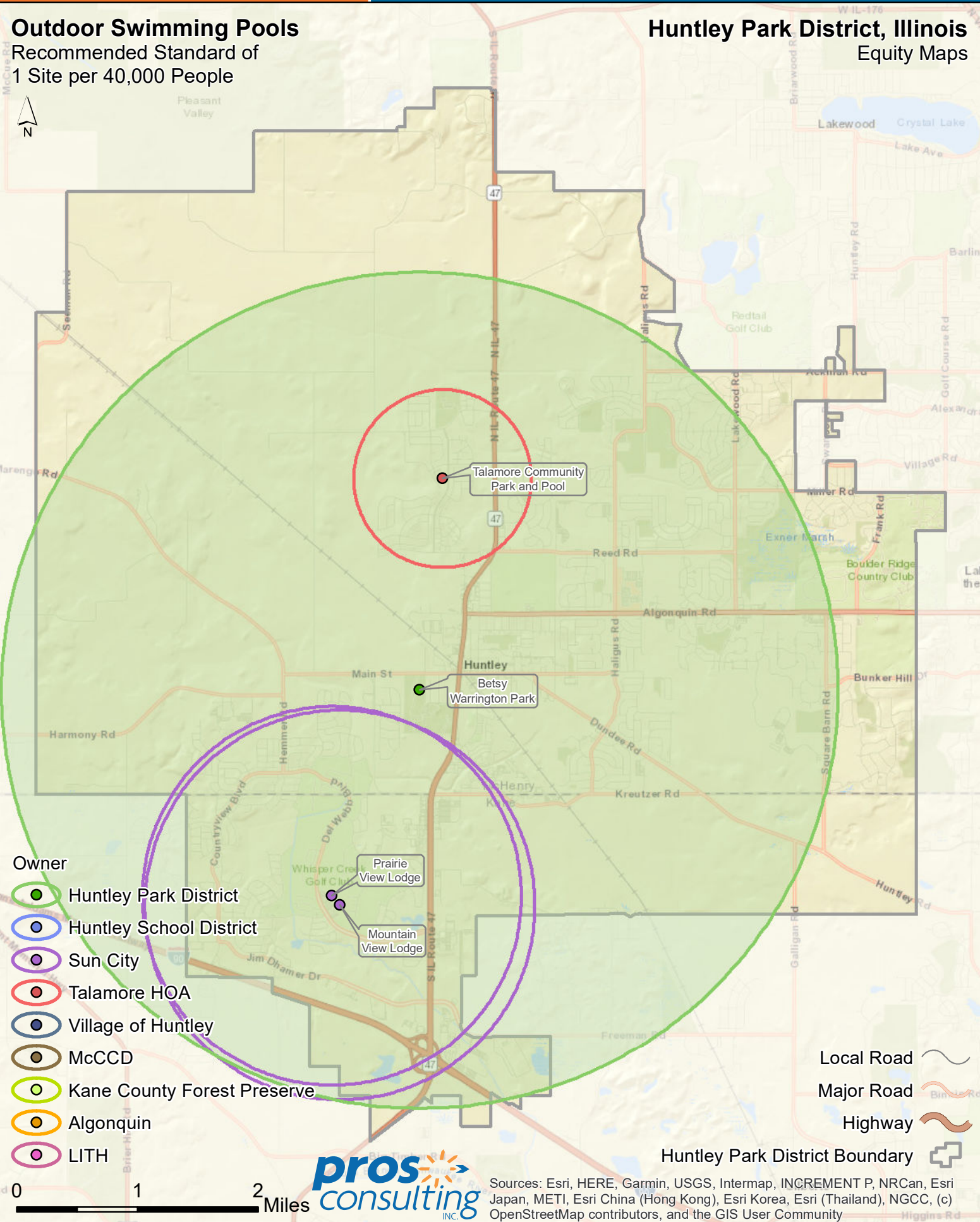


Outdoor Swimming Pools










Recommended Standard of
1 Site per 40,000 People


Huntley Park District, Illinois


Equity Maps





Owner

-  Huntley Park District
-  Huntley School District
-  Sun City
-  Talamore HOA
-  Village of Huntley
-  McCCD
-  Kane County Forest Preserve
-  Algonquin
-  LITH

Local Road 

Major Road 

Highway 

Huntley Park District Boundary 

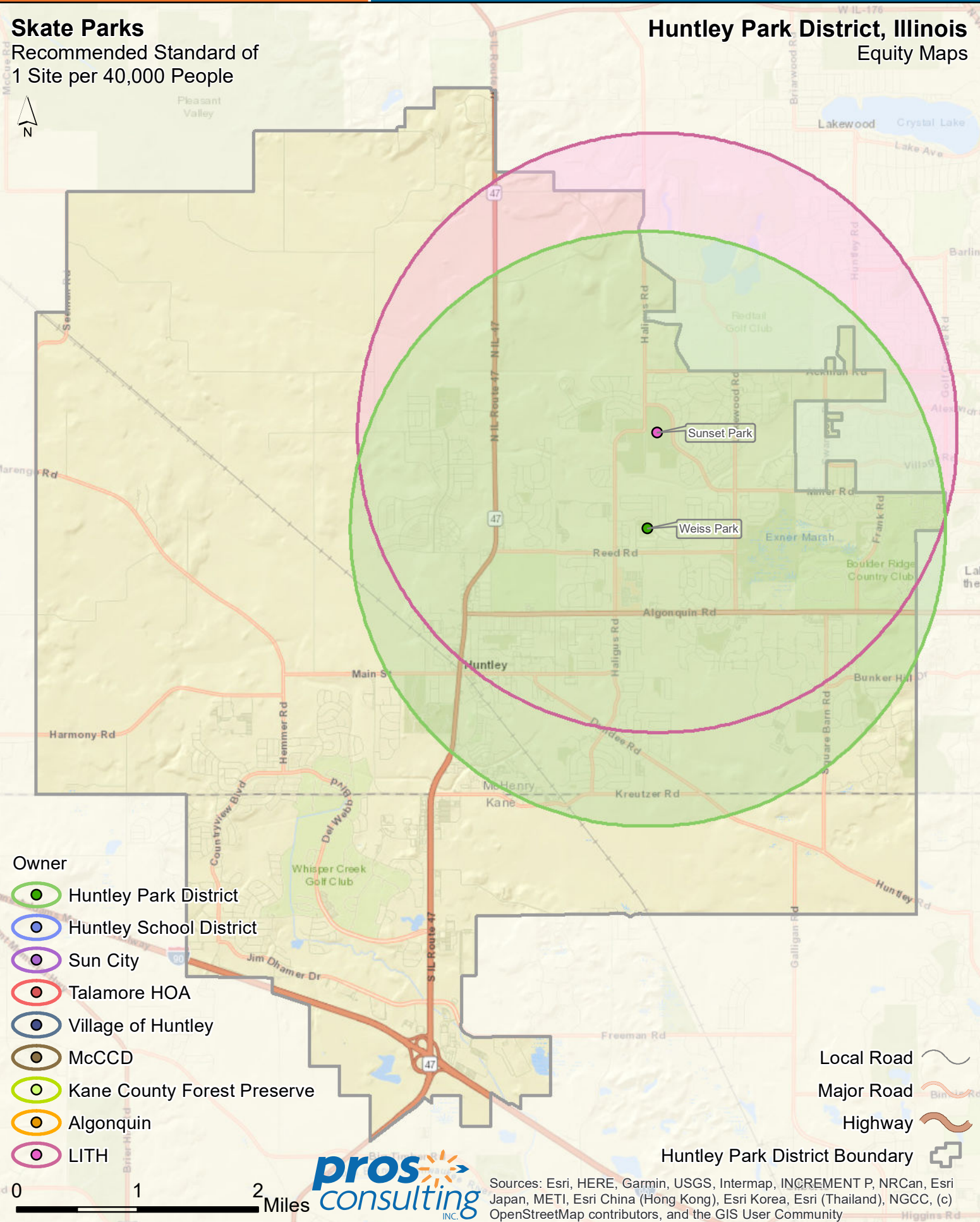


Sources: Esri, HERE, Garmin, USGS, Intermap, INCREMENT P, NRCAN, Esri Japan, METI, Esri China (Hong Kong), Esri Korea, Esri (Thailand), NGCC, (c) OpenStreetMap contributors, and the GIS User Community










Skate Parks


Recommended Standard of
1 Site per 40,000 People


Huntley Park District, Illinois Equity Maps





Owner

-  Huntley Park District
-  Huntley School District
-  Sun City
-  Talamore HOA
-  Village of Huntley
-  McCCD
-  Kane County Forest Preserve
-  Algonquin
-  LITH

Local Road 

Major Road 

Highway 

Huntley Park District Boundary 

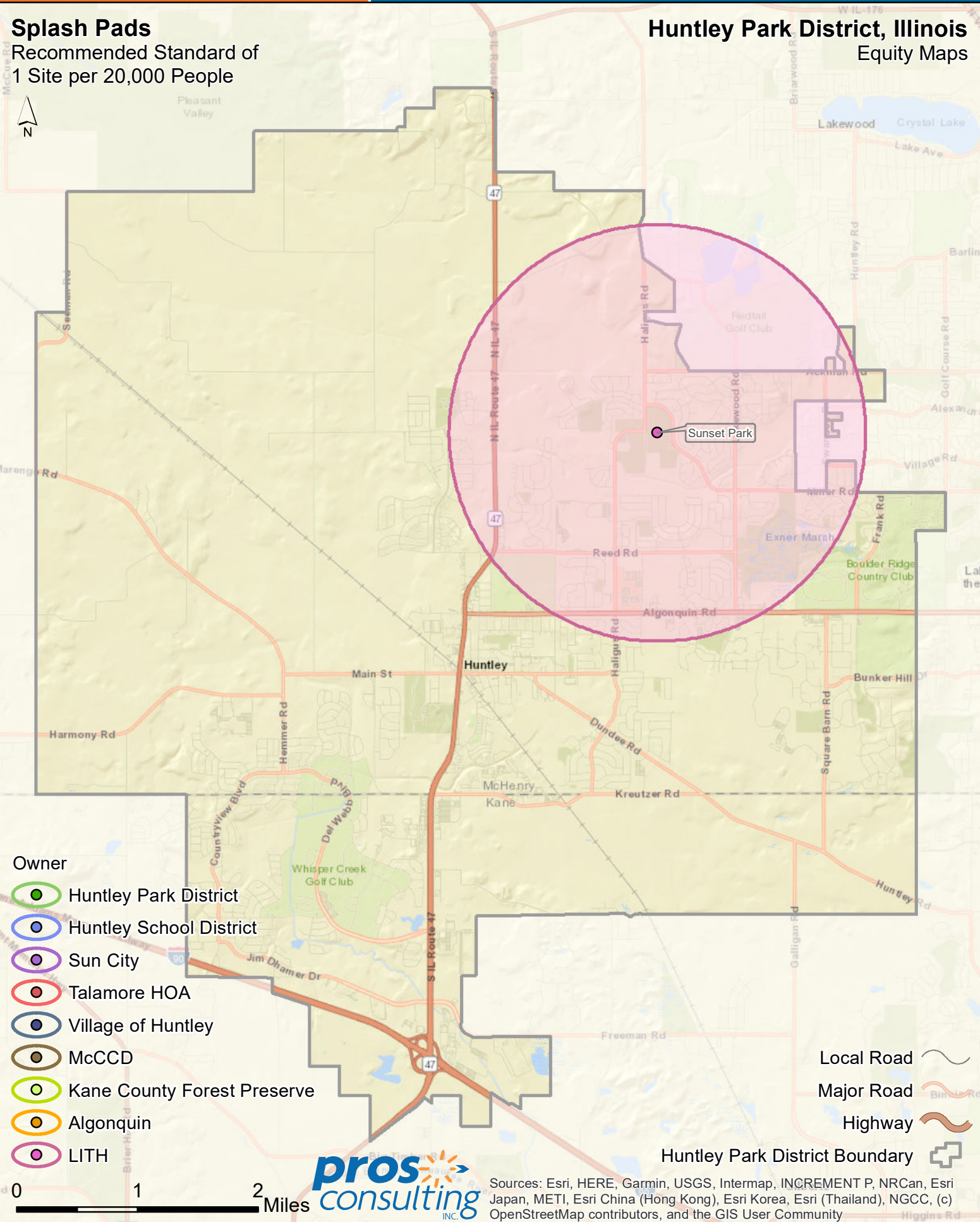


Sources: Esri, HERE, Garmin, USGS, Intermap, INCREMENT P, NRCAN, Esri Japan, METI, Esri China (Hong Kong), Esri Korea, Esri (Thailand), NGCC, (c) OpenStreetMap contributors, and the GIS User Community

Splash Pads

Recommended Standard of
1 Site per 20,000 People

Huntley Park District, Illinois Equity Maps



- Owner
- Huntley Park District
 - Huntley School District
 - Sun City
 - Talamore HOA
 - Village of Huntley
 - McCCD
 - Kane County Forest Preserve
 - Algonquin
 - LITH

- Local Road
- Major Road
- Highway
- Huntley Park District Boundary

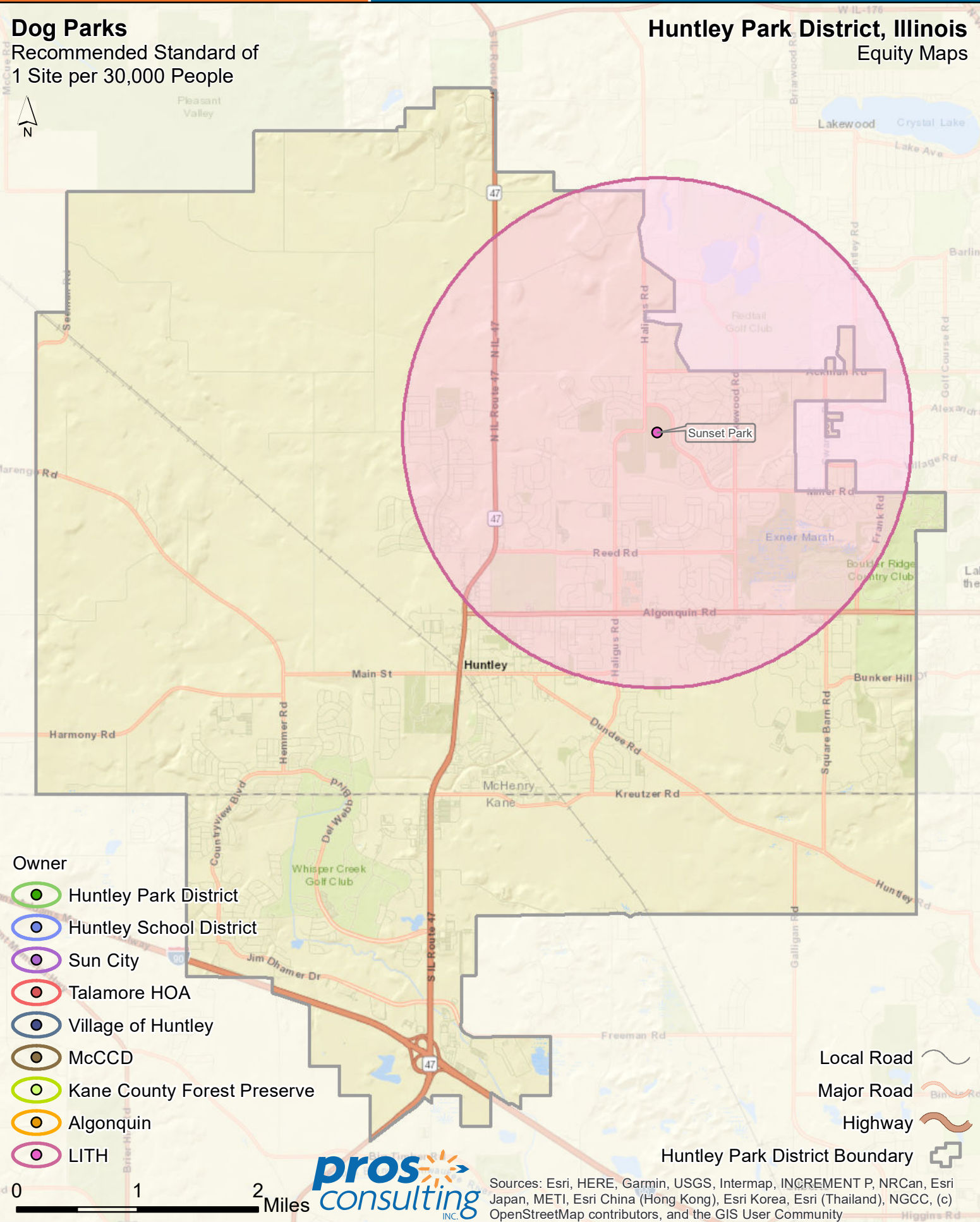


Sources: Esri, HERE, Garmin, USGS, Intermap, INCREMENT P, NRCAN, Esri Japan, METI, Esri China (Hong Kong), Esri Korea, Esri (Thailand), NGCC, (c) OpenStreetMap contributors, and the GIS User Community










Dog Parks


Recommended Standard of
1 Site per 30,000 People


Huntley Park District, Illinois Equity Maps





Owner

-  Huntley Park District
-  Huntley School District
-  Sun City
-  Talamore HOA
-  Village of Huntley
-  McCCD
-  Kane County Forest Preserve
-  Algonquin
-  LITH

Local Road 

Major Road 

Highway 

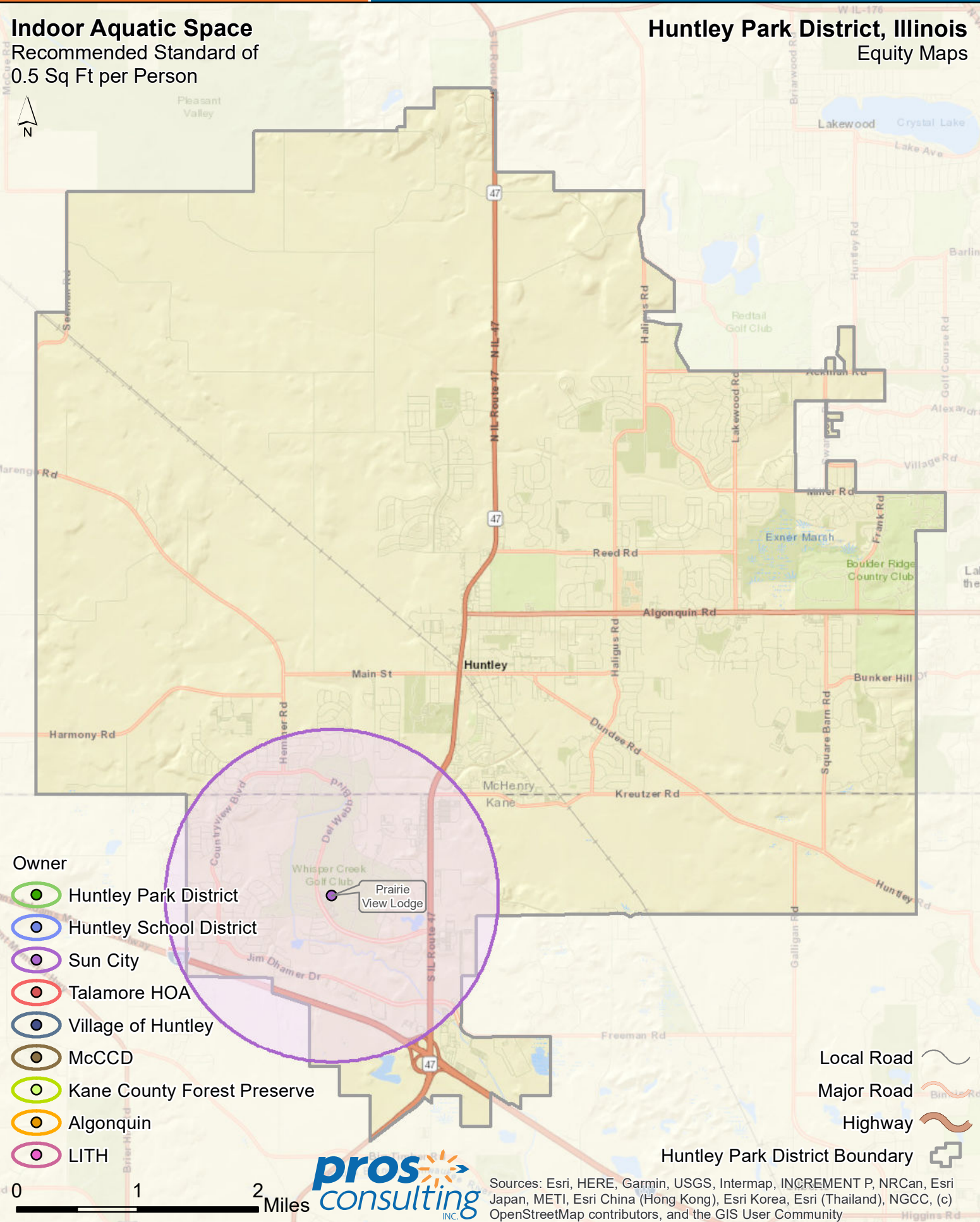
Huntley Park District Boundary 



Sources: Esri, HERE, Garmin, USGS, Intermap, INCREMENT P, NRCAN, Esri Japan, METI, Esri China (Hong Kong), Esri Korea, Esri (Thailand), NGCC, (c) OpenStreetMap contributors, and the GIS User Community

Indoor Aquatic Space
Recommended Standard of
0.5 Sq Ft per Person

Huntley Park District, Illinois
Equity Maps



- Owner**
- Huntley Park District
 - Huntley School District
 - Sun City
 - Talamore HOA
 - Village of Huntley
 - McCCD
 - Kane County Forest Preserve
 - Algonquin
 - LITH

- Local Road
- Major Road
- Highway
- Huntley Park District Boundary



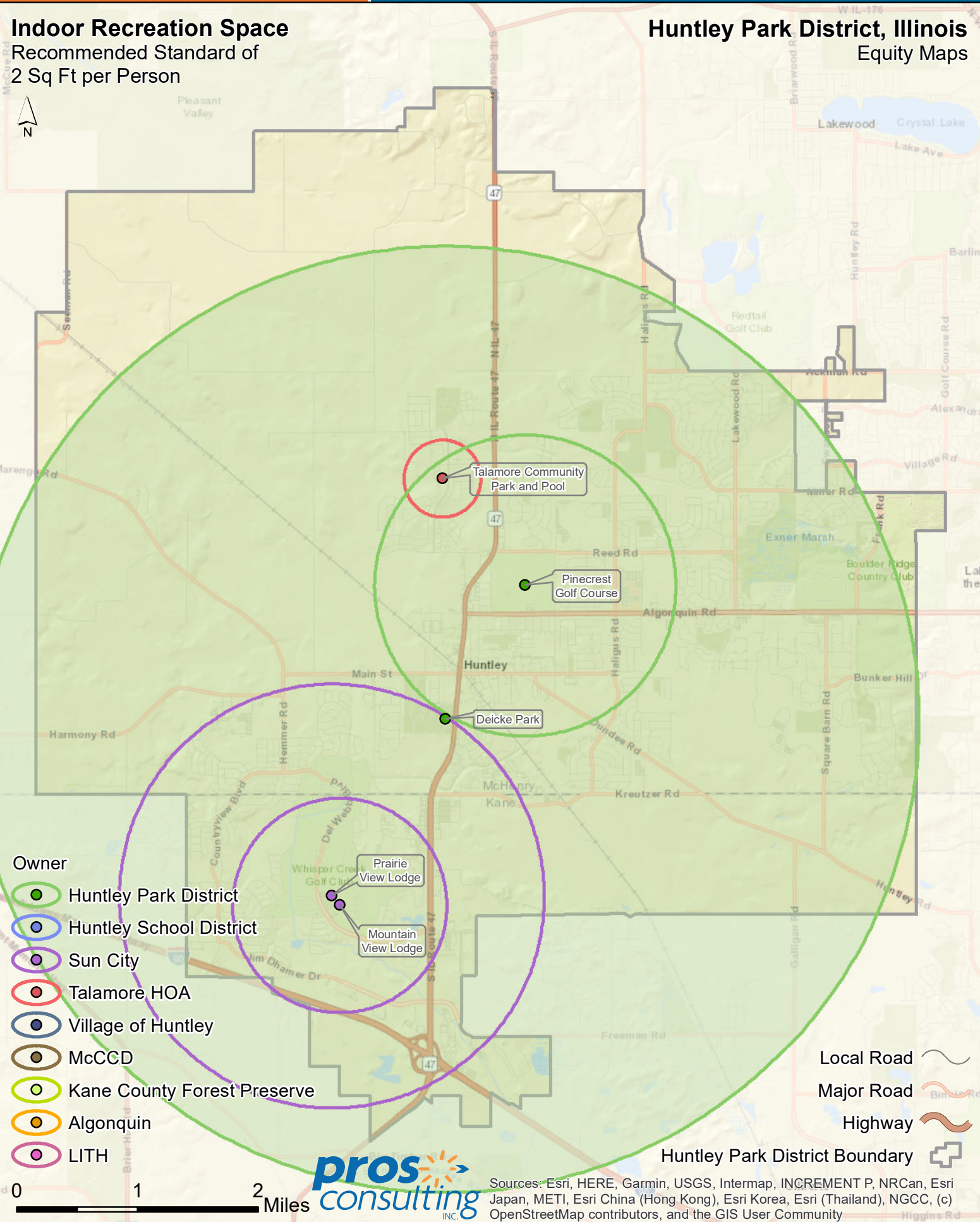
Sources: Esri, HERE, Garmin, USGS, Intermap, INCREMENT P, NRCAN, Esri Japan, METI, Esri China (Hong Kong), Esri Korea, Esri (Thailand), NGCC, (c) OpenStreetMap contributors, and the GIS User Community

Indoor Recreation Space

Recommended Standard of
2 Sq Ft per Person

Huntley Park District, Illinois

Equity Maps



- Owner**
- Huntley Park District
 - Huntley School District
 - Sun City
 - Talamore HOA
 - Village of Huntley
 - McCCD
 - Kane County Forest Preserve
 - Algonquin
 - LITH

- Local Road
- Major Road
- Highway
- Huntley Park District Boundary



Sources: Esri, HERE, Garmin, USGS, Intermap, INCREMENT P, NRCan, Esri Japan, METI, Esri China (Hong Kong), Esri Korea, Esri (Thailand), NGCC, (c) OpenStreetMap contributors, and the GIS User Community